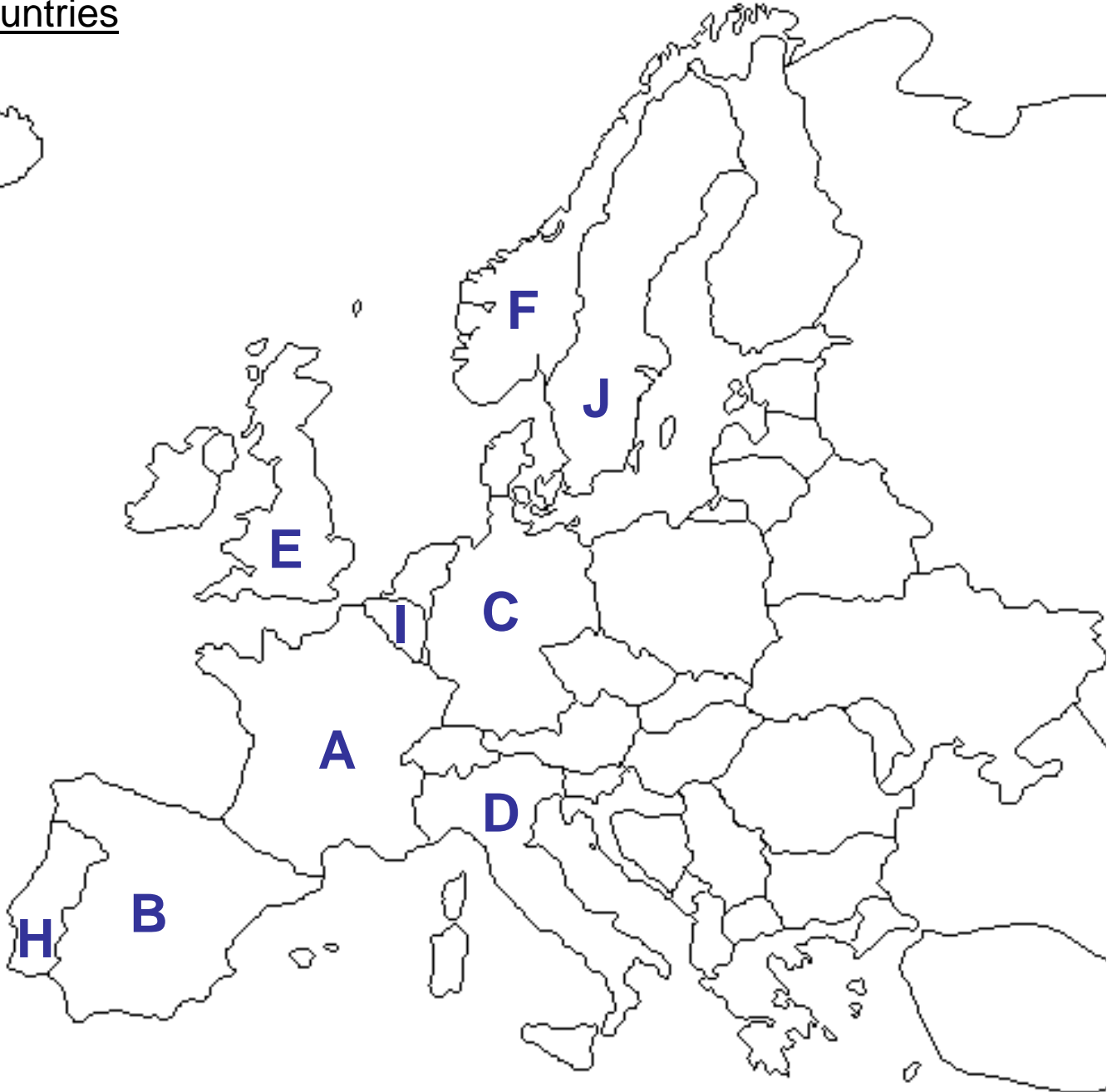


Round One :

European Countries

Maximum Marks = 10

European Countries


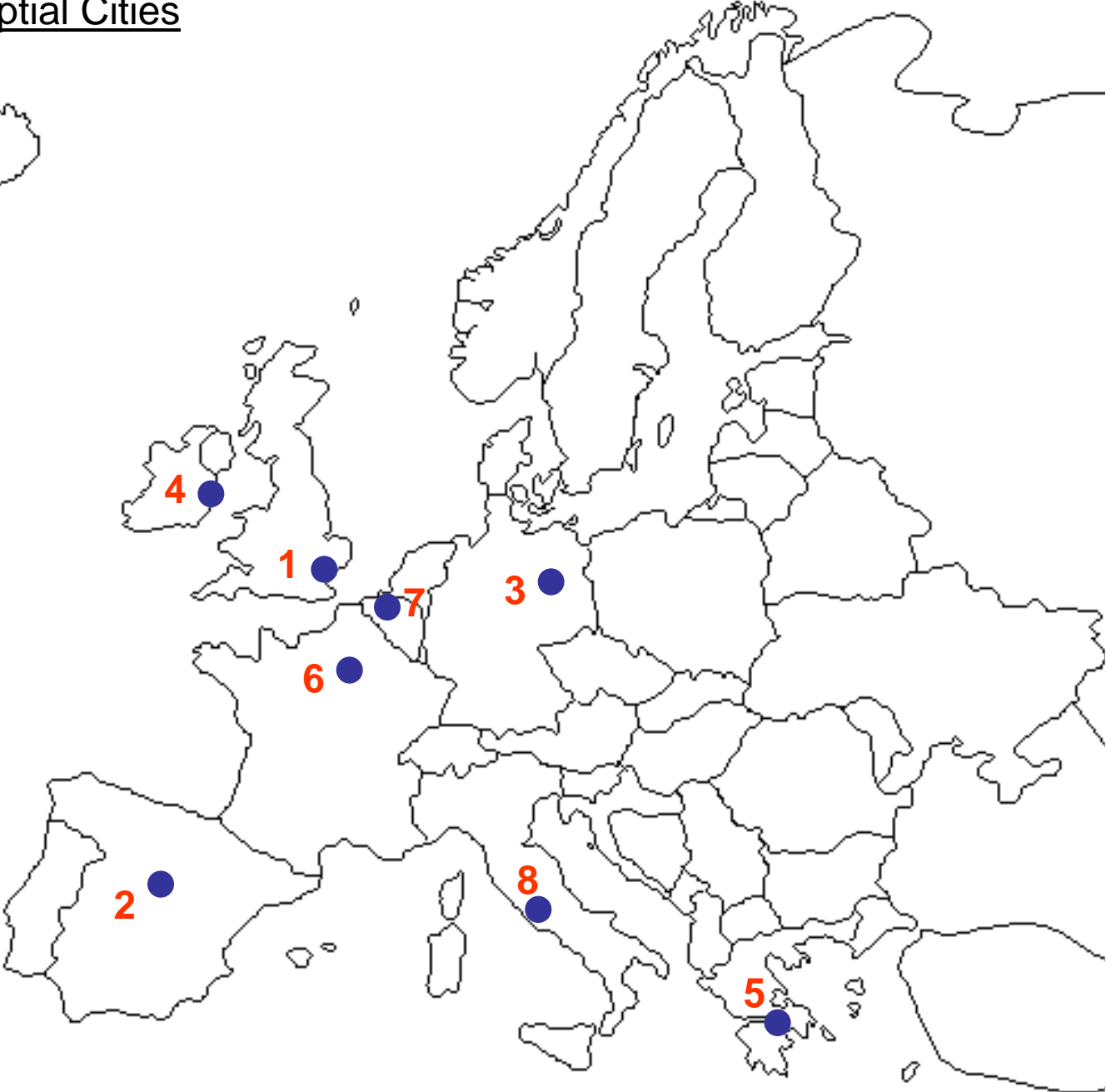


Round Two :

European Capital Cities

Maximum Marks = 8

European Captial Cities






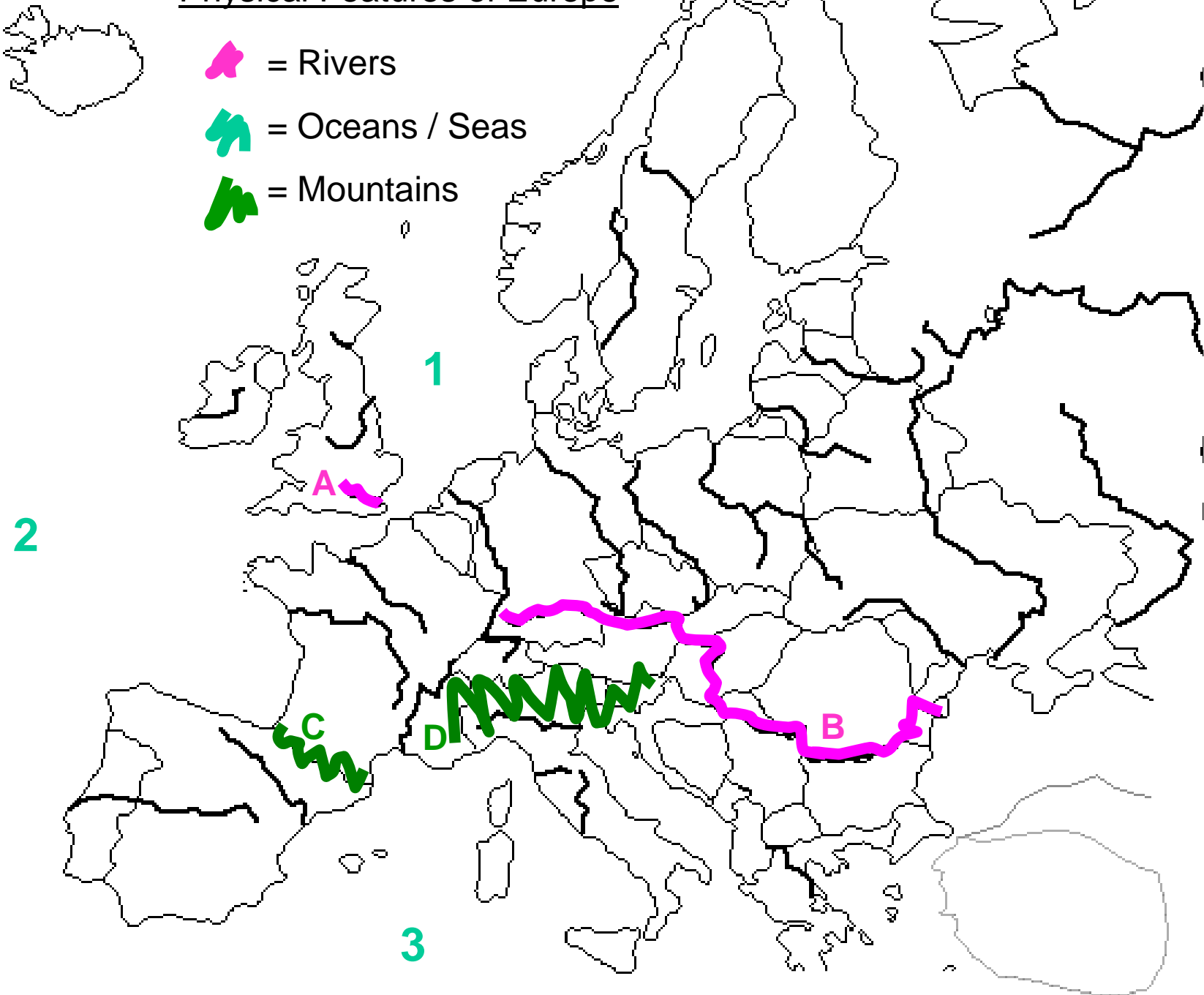
Round Three :

European Physical Features

Maximum Marks = 7

Physical Features of Europe

-  = Rivers
-  = Oceans / Seas
-  = Mountains



Round 4 :

European Tourist Attractions

Maximum Marks = 12

1



2



3



4



Round 5:

Climate Graphs

Maximum Marks = 7

6) How is rainfall shown?

Bars or line?

7) How is Temperature shown?

Bars or line?

1)

What is shown on this axis?

2)

What units is it measured in?

3)

What is shown on this axis?

4)

What units is it measured in?

5) What is shown on this axis?